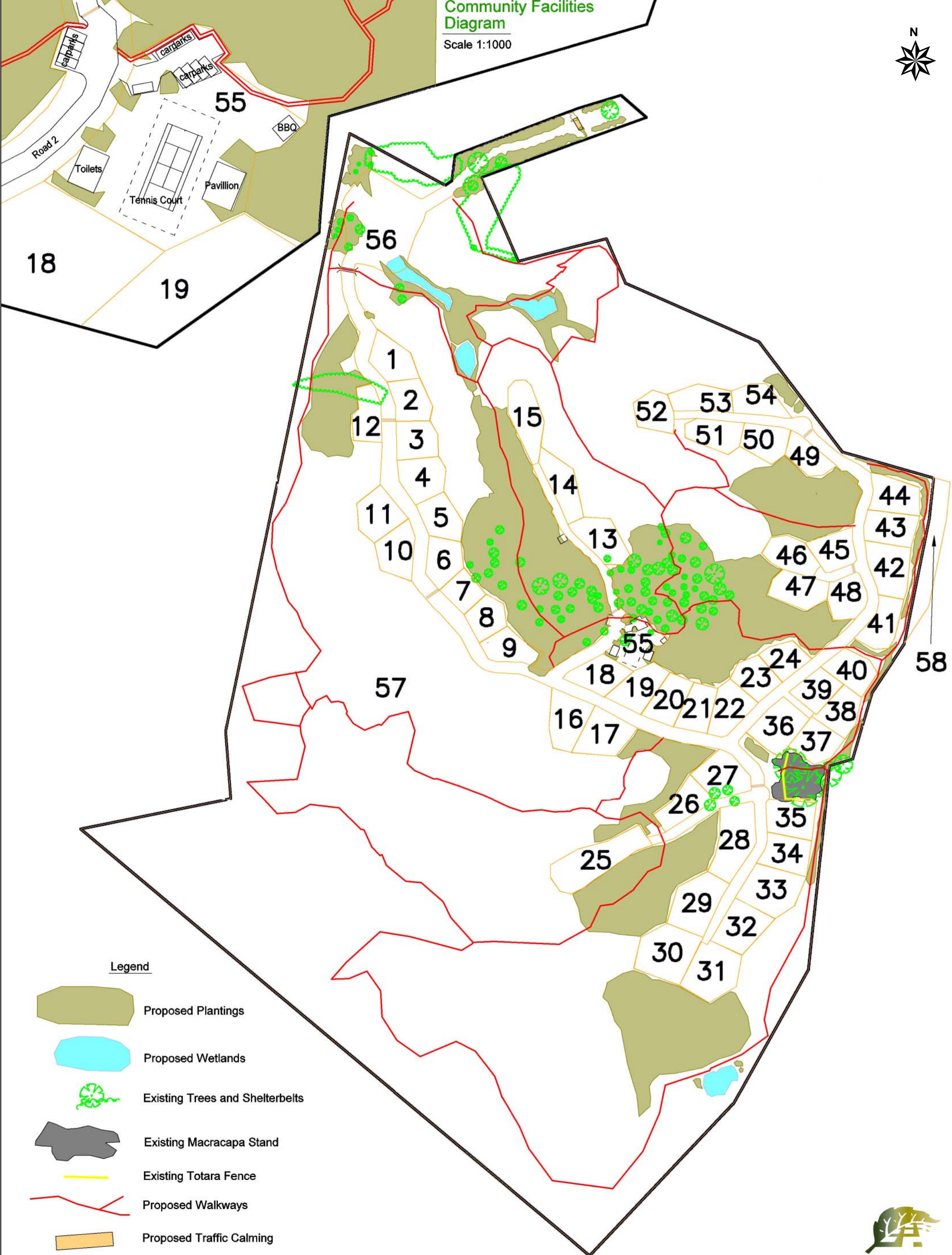










Community Facilities Diagram

Scale 1:1000



Legend

-  Proposed Plantings
-  Proposed Wetlands
-  Existing Trees and Shelterbelts
-  Existing Macracapa Stand
-  Existing Totara Fence
-  Proposed Walkways
-  Proposed Traffic Calming
-  Proposed Stock Underpass



JOHN HUDSON ASSOCIATES

**Note:** Areas and distances are subject to the final survey.

Prepared for:	Stronvar Properties Ltd
Drawn Date:	August 2006
Territorial Authority:	Masterton District Council
Scale:	Reference #:
1:4000 @A3	05-223 D

**TOMLINSON & CARRUTHERS**  
SURVEYORS LTD  
16 Perry Street, PO Box 246, Masterton 5840  
Ph: 06 - 3700 800  
Email: mail@tcsurvey.co.nz

Lots 1-58 being a proposed subdivision of  
Lot 5 Deposited Plan 82346  
contained in certificate of title WN49A/7

Scheme Plan – Landscape Architecture